

BLUE RIDGE PARKWAY

TRAVEL MAP

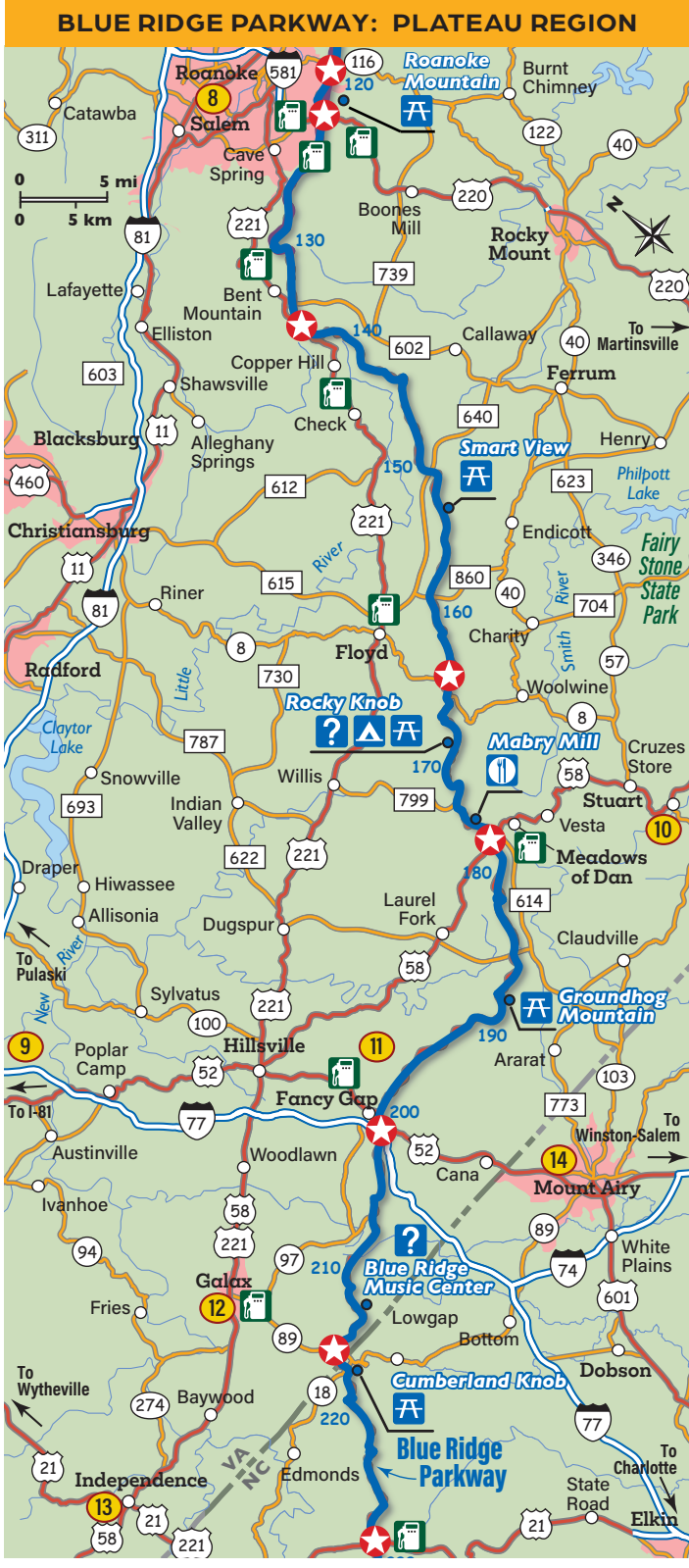
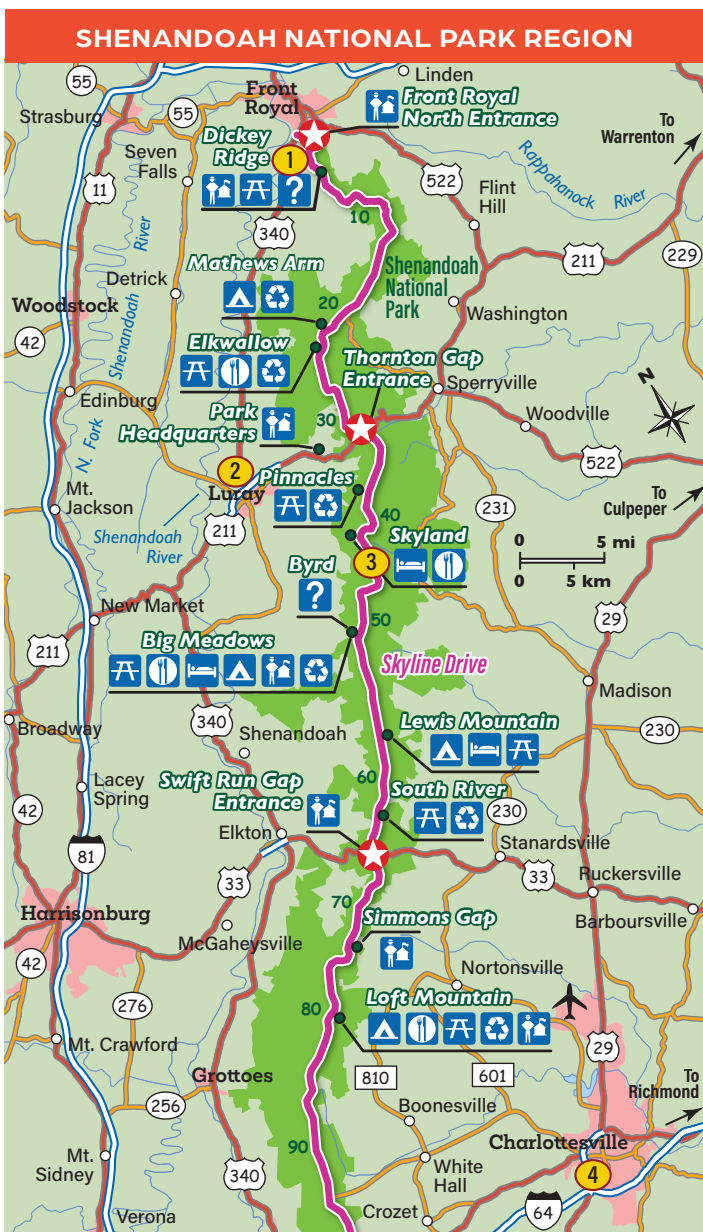
BLUE RIDGE PARKWAY ASSOCIATION

blueridgeparkway.org

Map Includes:

Shenandoah National Park and
Great Smoky Mountains National Park

Navigate your Parkway journey
with the Travel Planner app.
Includes picnicking, lodging,
information centers, restaurants,
camping, and much more!



★ Access Points ? Visitor Centers Dining Gas
Picnic Lodging Camping Ranger Station

VIRGINIA

Shenandoah National Park & Blue Ridge Parkway in Virginia



SKYLINE CAVERNS

Located in Front Royal, Virginia, Skyline Caverns is the closest natural wonder to the nation's capital. Come see our world famous, rare anthodite formations. Educational guided one-hour tours, miniature train rides, and mirror maze. Open year-round.

skylinecaverns.com 540-635-4545

LURAY CAVERNS

Eastern America's largest and most popular caverns. A US Natural Landmark featuring the world's only stalacpipe organ. Skyline Drive and Shenandoah National Park 10 min.; I-81, 15 min.

luraycaverns.com
540-743-6551



THE BEAUTY OF THE BLUE RIDGE

Welcoming and wild, Shenandoah National Park has been beloved for generations. It's easy to immerse yourself in your surroundings when you stay inside the park at Skyland, Big Meadows Lodge, or the Lewis Mountain Cabins.

The sunrises and sunsets are astonishing—and the moments in between are yours to explore.

goshenandoah.com 877-847-1919

CHARLOTTESVILLE & ALBEMARLE COUNTY, VA

Charlottesville, Virginia, has been named *Wine Enthusiast's* "Wine Region of the Year" and now is the perfect time to plan a visit. Explore more than 40 wineries located along the acclaimed Monticello Wine Trail and see why people come for the wine and stay for the mountain views, local restaurants, historic attractions, and small city vibe!

visitcharlottesville.org



WAYNESBORO, VA

Start your journey in Waynesboro, VA, mile marker zero of the Parkway. Just 2 miles away, discover the craft beverage scene and impressive live music at Virginia Metalcrafters Marketplace. Continue another mile to explore historic Downtown, with plenty with shops, restaurants, galleries, and museums. It's a must-see! visitwaynesboro.com

540-942-6644



PEAKS OF OTTER LODGE

If you're seeking a quiet getaway, it's hard to beat Peaks. Enjoy a tranquil Blue Ridge Mountain experience just 45 minutes from Roanoke. Whether you're hiking Sharp Top Mountain or stargazing on a cloudless night, it's a true hidden gem. Located on the Blue Ridge Parkway at Milepost 86.

peaksofotter.com 866-387-9905



BEDFORD, VA

Bedford makes a perfect Blue Ridge Parkway stop. Honor heroes at the National D-Day Memorial. Walk in Thomas Jefferson's footsteps at Poplar Forest. Enjoy historic downtown's shops and dining. Explore Smith Mountain Lake State Park. Stay in the mountains, at the lake, or somewhere in between! Begin your visit at the Bedford Area Welcome Center.

destinationbedfordva.com 877-447-3257

VIRGINIA'S BLUE RIDGE MOUNTAIN GETAWAY

Experience your next metro mountain adventure in the Roanoke Region in Virginia's Blue Ridge. You can explore over 1,000 miles of trails for hiking, biking, and paddling. The region also features historic downtowns, vibrant arts and culture, festivals and special events, delicious food and drink, and unique lodging for an overnight stay. visitvbr.com

800-635-5535



VISIT SOUTHWEST VA

Visit Southwest Virginia—where outdoor adventures meet rich artisan traditions. Enjoy epic landscapes, vibrant festivals, and memorable music. Create your own unique story in the heart of American storytelling. Visit SWVA for an unforgettable experience

visitswva.org 276-492-2400

PATRICK COUNTY, VA

Welcome to Patrick County, home of Fairy Stone State Park, Primland Resort, the Blue Ridge Parkway, Reynolds Homestead, the Wood Brothers Racing Museum, Jacks Creek Covered Bridge, Philpott Lake, Laurel Hill, and so much more. From the rugged outdoors to five-star luxury, find yourself here in Patrick County, VA.

visitpatrickcounty.org 276-693-2005



CARROLL COUNTY, VA

Discover romance in Fancy Gap! Breathtaking vistas, charming orchards, and quaint shops set the scene. Embrace adventure with hiking, biking, golfing, and more surrounded by the beauty of the mountains. A hidden gem located in the heart of Blue Ridge, perfect for love-struck explorers.

lovecarroll.com 276-730-3100

GALAX, VA

Welcome to Galax, where music, art, and outdoor recreation converge. Enjoy live music, explore the local arts scene, stroll downtown, hike scenic trails or simply relax. Perfect for nature lovers and culture enthusiasts, Galax offers a delightful blend of natural beauty and Appalachian heritage.

visitgalax.com 276-238-8130

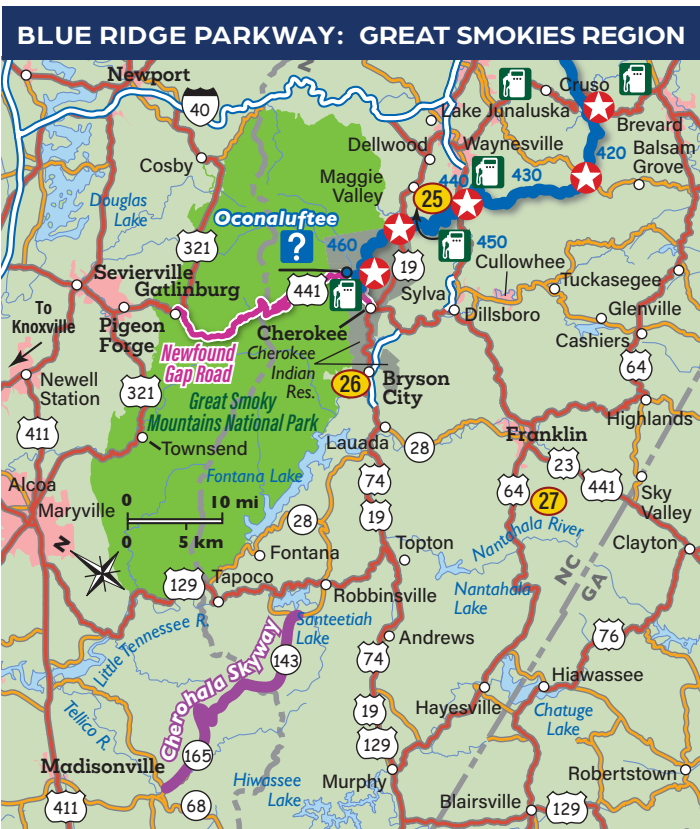
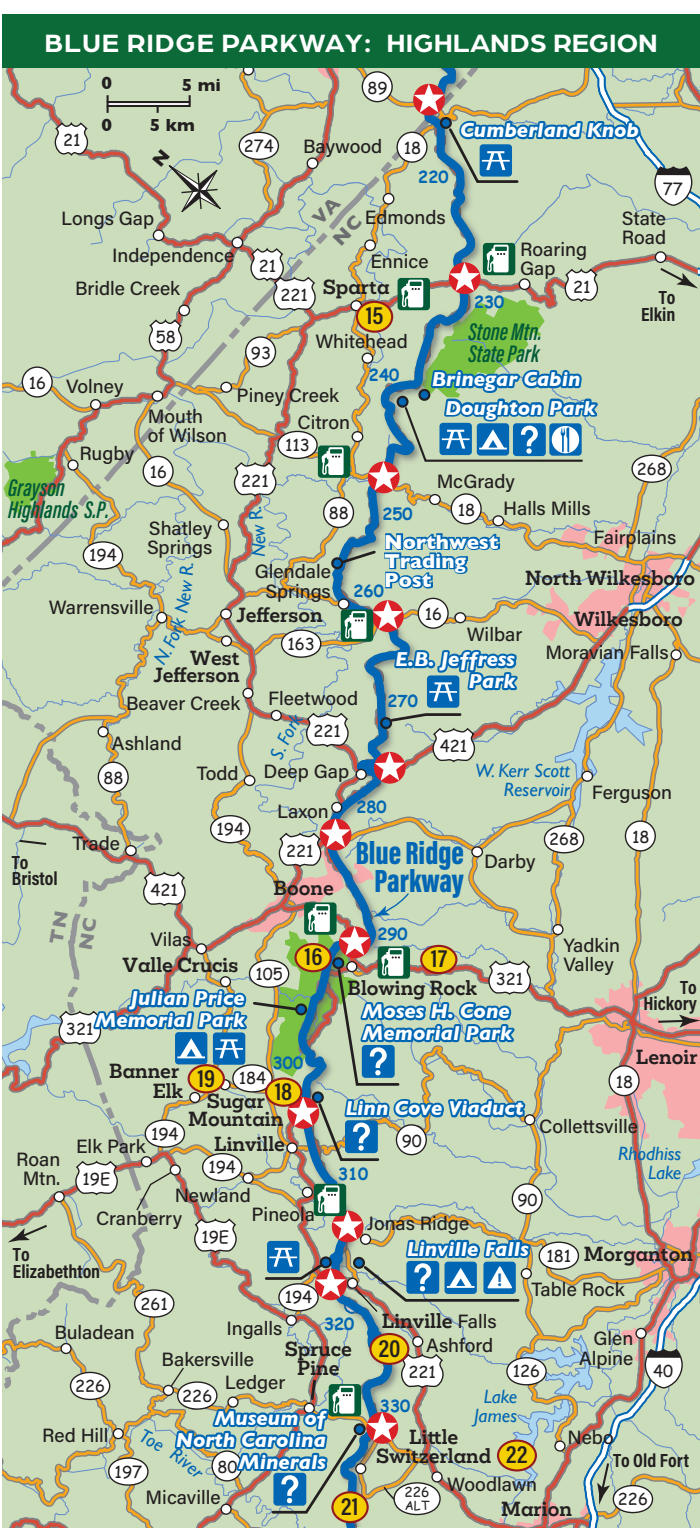


GRAYSON COUNTY, VA

Grayson County is the ultimate destination for outdoor adventure! We are home to the two highest peaks in Virginia and the second oldest river in the world. Grayson County has endless hiking, biking, and horseback riding trails.

Get outside today!





Some areas within the Highlands and Pisgah Region are still recovering from 2024's Hurricane Helene. Know before you go by researching specific town and county sites and visit nps.gov/blri for up-to-date information about the Parkway.

★ Access Points **?** Visitor Centers **🍴** Dining **🛢️** Gas **🏠** Picnic **🏠** Lodging **⛶** Camping **👮** Ranger Station

EV CHARGING STATIONS

EV Charging Station Locations		
At Milepost	Distance from Parkway	Station Location
0	4 miles	440 N. Commerce Ave., Waynesboro, VA
13.1	13 miles	Wintergreen Resort, 3338 Wintergreen Dr., Roseland, VA
45.6	5 miles	2156 Magnolia Ave., Buena Vista, VA
86	10 miles	Bedford Area Welcome Center, 816 Burks Hill Rd., Bedford, VA
115	10 miles	Sheetz, 3351 Orange Ave. NE, Roanoke, VA
178	0.5 mile	2577 Jeb Stuart Hwy., Meadows of Dan, VA
229.7	7 miles	60 Main St., Sparta, NC
230	26 miles	Yadkin Valley Heritage and Trails Visitor Center, 257 Standard St., Elkin, NC
261.2	14 miles	203 E. 1st St., West Jefferson, NC
276.4	34 miles	The Commons, 108 W. North St., Wilkesboro, NC
280.8, 291	10 miles, 5 miles	Boone Town Parking, 567 W. King St., Boone, NC
291.8	0.25 mile	Shoppes on the Parkway, 278 Shoppes on the Parkway Rd., Blowing Rock, NC
344	10 miles	Town of Old Fort, 38 Catawba Ave., Old Fort, NC
382.5		Asheville, NC
412	15 miles	Blue Ridge Community College Campus, 45 Oak Park Dr., Brevard, NC
443.1	11 miles	Shell gas station, 200 E. Main St., Sylva, NC
456	5 miles	3987 Soco Rd., Maggie Valley, NC
469.1	4 miles	498 Tsali Blvd., Cherokee, NC

There are many more charging stations not far from the Parkway. Visit plugshare.com for additional station locations.

NORTH CAROLINA & TENNESSEE

Blue Ridge Parkway in North Carolina & Great Smoky Mountains National Park

MOUNT AIRY, NC

Make your next getaway to Mount Airy, the Blue Ridge foothills hometown of Andy Griffith. Enjoy a Mayberry Squad Car Tour, walk down memory lane at the Andy Griffith Museum, snap a photo with the TV Land Statue of Andy & Opie, and browse Mayberry-themed shops downtown. Enjoy a meal in one of our great restaurants.

visitmayberry.com

14

ALLEGHANY COUNTY & SPARTA, NC

Unspoiled views, pristine nature, hiking, solitude, mountains, and farms. Alleghany County sits at the heart of the Blue Ridge Parkway, the headwaters of the New River, and is home to the charming town of Sparta, NC. It is truly a special place where the journey—and the destination—become one.

alleghanycountychamber.com
336-372-5473

15

MYSTERY HILL

Mystery Hill has been amazing visitors from around the world for over 74 years! Here, you can explore NC's only gravitational anomaly, bring home a souvenir photo, and go gem mining. Come ride the bull, visit museums, and meet our farmyard animals. No mountain vacation is complete without a visit!

mysteryhill.com 828-264-2792

16

THE BLOWING ROCK

NC's oldest travel attraction since 1933. Spectacular views, gardens, and gift shops can be enjoyed while strolling along our walking trail. Admission required. Open year-round, weather permitting.

theblowingrock.com
828-295-7111

17

GRANDFATHER MOUNTAIN

At over a mile above sea level, Grandfather Mountain offers guests a unique vantage point to the natural world, with majestic views of the North Carolina High Country, the Mile High Swinging Bridge, wildlife habitats, hiking trails, picnicking, and more. Book your visit online at grandfather.com!

grandfather.com 800-468-7325

18

SUGAR MOUNTAIN, NC

This mile-high resort village is a sweet spot in all four seasons—featuring vacation rentals with Grandfather Mtn. views, public golf and tennis club, mountain bike park, alpine coaster, premier ski resort, and more. Only eight miles from the Parkway.

seesugar.com

19

LINVILLE CAVERNS

Explore the underground labyrinth at NC's ONLY show caverns. Amazing mineral colors and formations, the Bottomless Pool, an underground stream, and the "total darkness" experience awaits. Four miles south of Parkway at MP 317.4

linvillecaverns.com
800-419-0540

20

SWITZERLAND INN

Discover a quaint refuge nestled between the iconic Blue Ridge Highway and Route 226A. The only privately owned resort on Blue Ridge Parkway, historic Switzerland Inn's generous accommodations and modern amenities include fine and casual dining, a spa, outdoor pool and hot tubs, retail and sweet shops, pickleball courts, firepits, and more!

switzerlandinn.com 828-385-4500

21

DESTINATION MCDOWELL

Bordered by the Blue Ridge Parkway and Black Mountains, McDowell County, NC, offers unparalleled access to the highest peaks east of the Mississippi, vibrant mountain towns, hundreds of miles of trails throughout the Pisgah National Forest, and rugged natural landscapes of the Linville Gorge. Visit us online or swing by our visitor center in Old Fort.

destinationmcdowell.com 888-233-6111

22

THE NORTH CAROLINA ARBORETUM

Nestled within Pisgah National Forest, the 434-acre arboretum offers magnificent gardens, 10 miles of hiking and biking trails, art, science and cultural exhibits, and educational programs for youth and adults. Open daily. Blue Ridge Parkway Milepost 393.

ncarboretum.org
828-665-2492

23

BENT CREEK LODGE

Asheville Area Bed & Breakfast. Stay in the heart of the mountains you came to see, yet close to everything you want to do.

- Relax on the porches
- Hike to the NC Arboretum
- Float the French Broad River
- Bicycle Bent Creek
- Explore River Arts District
- Toast campfire s'mores
- Dine in Asheville's award-winning restaurants
- 7/10th mile from Parkway at Milepost 393

bentcreekncc.com 828 654-9040

24

HAYWOOD COUNTY, NC

Explore the hidden gems of Haywood County, conveniently nestled in the NC Smokies with easy access to the Blue Ridge Parkway. Whether you're here to sample delicious dishes from local culinary masters, browse handcrafted creations made by resident artisans, or discover wildlife on a thrilling new adventure, your perfect mountain getaway awaits.

visitncsmokies.com

25

BRYSON CITY, NC

Explore the Outdoor Adventure Capital of the Great Smoky Mountains in family-friendly Bryson City, NC. Discover majestic mountain landscapes and waterfalls, scenic hiking trails, spectacular train excursions, a vibrant downtown, the pristine waters of Fontana Lake, and the thrill of whitewater on the Nantahala River.

explorebrysoncity.com
828-488-7857

26

FRANKLIN & NANTAHALA, NC

Franklin & Nantahala are your gateway to adventure. With hundreds of miles of trails, scenic drives, rivers, and breathtaking waterfalls, you're sure to find an adventure for the whole family. Take in the small-town charm of Franklin and explore the vibrant downtown atmosphere. Franklin and Nantahala, NC—elevate your adventures!

exploringwnc.com 828-524-3161

27

PLAN YOUR PARKWAY ADVENTURE!

Scan this QR code to explore scenic stops, local communities, lodging, events, and more. Your journey starts here. Make the most of every mile.